

A417 Missing Link
TR010056

2.5 Rights of Way and Access Plans
(Rev 3)

Planning Act 2008

APFP Regulation 5(2)(k)
Infrastructure Planning (Applications: Prescribed Forms and
Procedure) Regulations 2009

Volume 2

March 2022

Infrastructure Planning

Planning Act 2008

**The Infrastructure Planning
(Applications: Prescribed Forms
and Procedure) Regulations 2009**

A417 Missing Link

Development Consent Order 202[x]

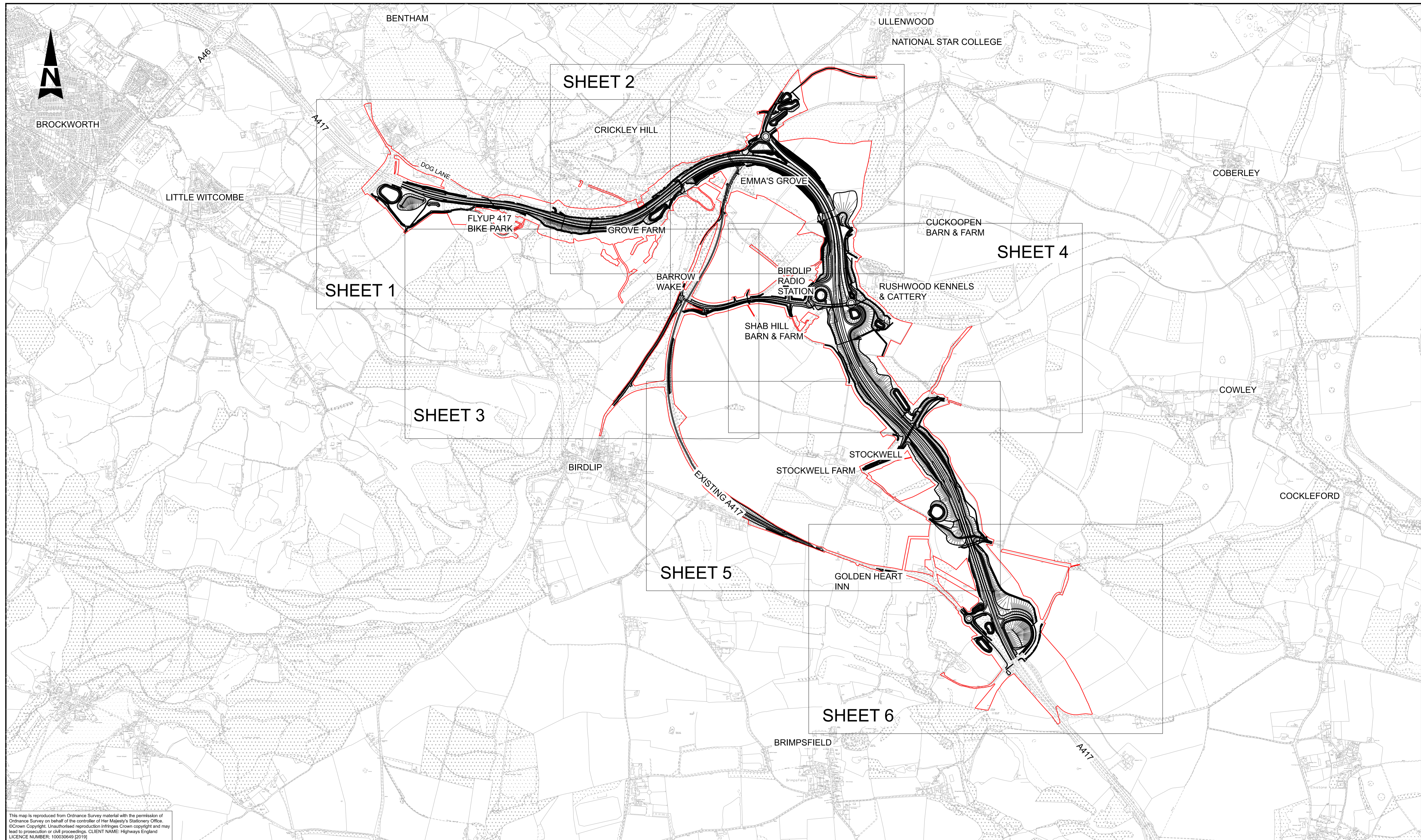
2.5 Rights of Way and Access Plans

Regulation Number:	5(2)(k)
Planning Inspectorate Scheme Reference	TR010056
Application Document Reference	2.5
Author:	A417 Missing Link

Version	Date	Status of Version
C01	May 2021	Application Submission
C02	October 2021	Procedural Deadline A
C03	February 2022	Deadline 4
C04	March 2022	Deadline 6

Contents

1. 2.5 Rights of Way and Access APFP Regulations 5(2)(k) Keyplan (C03)
2. 2.5 Rights of Way and Access Plans APFP Regulations 5(2)(k) - Sheet 1 of 6 (C02)
3. 2.5 Rights of Way and Access Plans APFP Regulations 5(2)(k) - Sheet 2 of 6 (C03)
4. 2.5 Rights of Way and Access Plans APFP Regulations 5(2)(k) - Sheet 3 of 6 (C01)
5. 2.5 Rights of Way and Access Plans APFP Regulations 5(2)(k) - Sheet 4 of 6 (C02)
6. 2.5 Rights of Way and Access Plans APFP Regulations 5(2)(k) - Sheet 5 of 6 (C01)
7. 2.5 Rights of Way and Access Plans APFP Regulations 5(2)(k) - Sheet 6 of 6 (C01)



This map is reproduced from Ordnance Survey material with the permission of Ordnance Survey on behalf of the controller of Her Majesty's Stationery Office. © Crown Copyright. Unauthorised reproduction infringes Crown copyright and may lead to prosecution or civil proceedings. CLIENT NAME: Highways England LICENCE NUMBER: 100030649 (2019)

NOTES
1. ALL DIMENSIONS ARE IN METRES UNLESS NOTED OTHERWISE.



LEGEND
— DEVELOPMENT CONSENT ORDER BOUNDARY

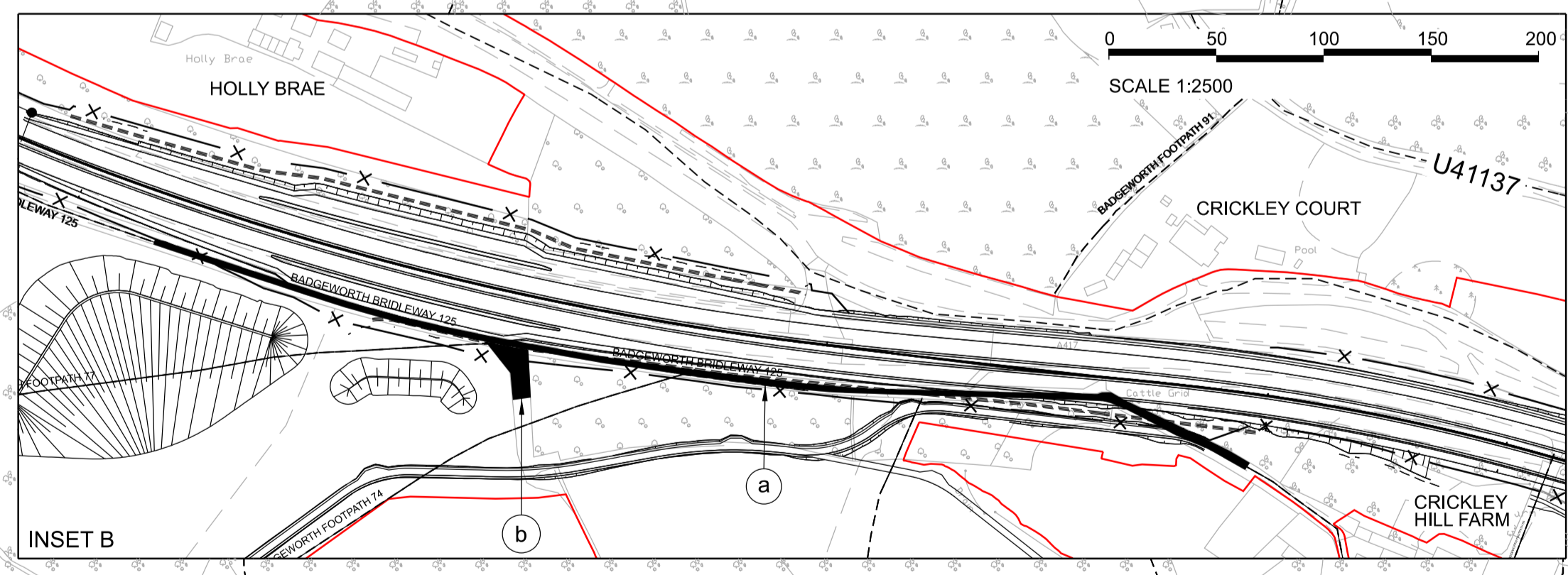
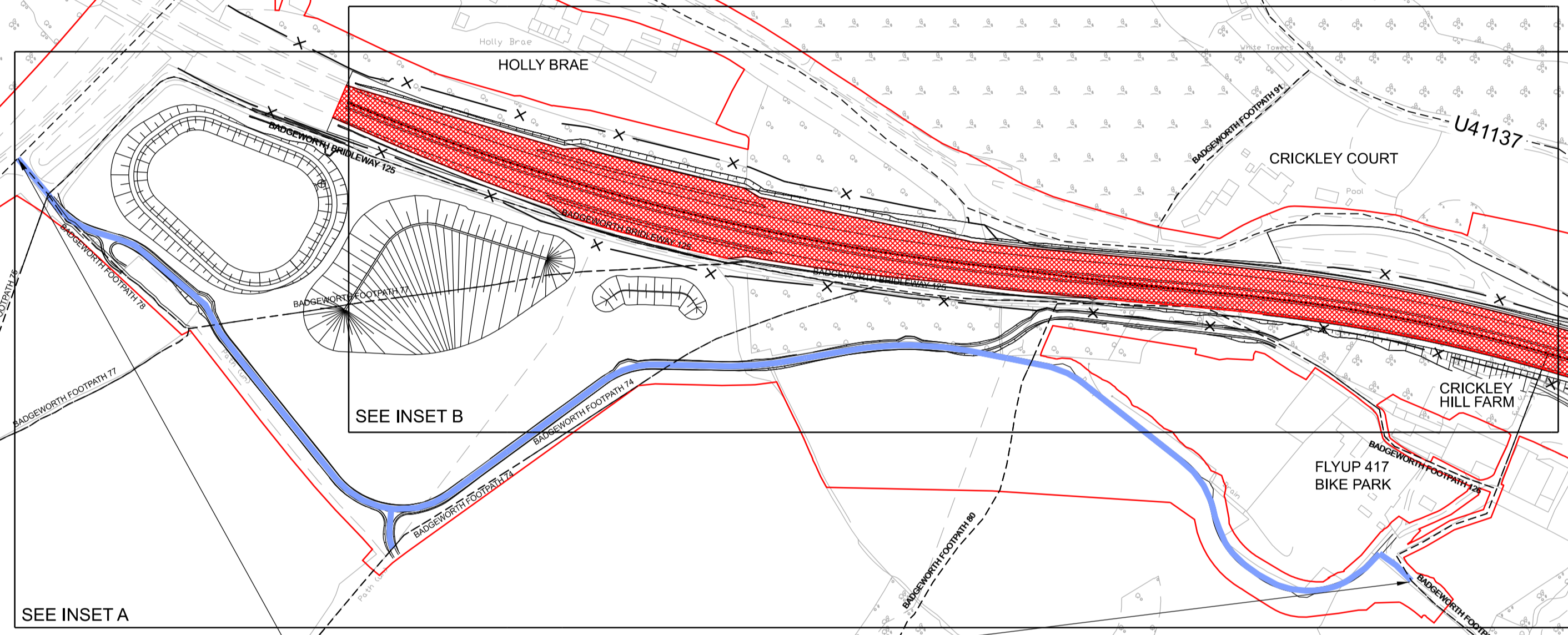
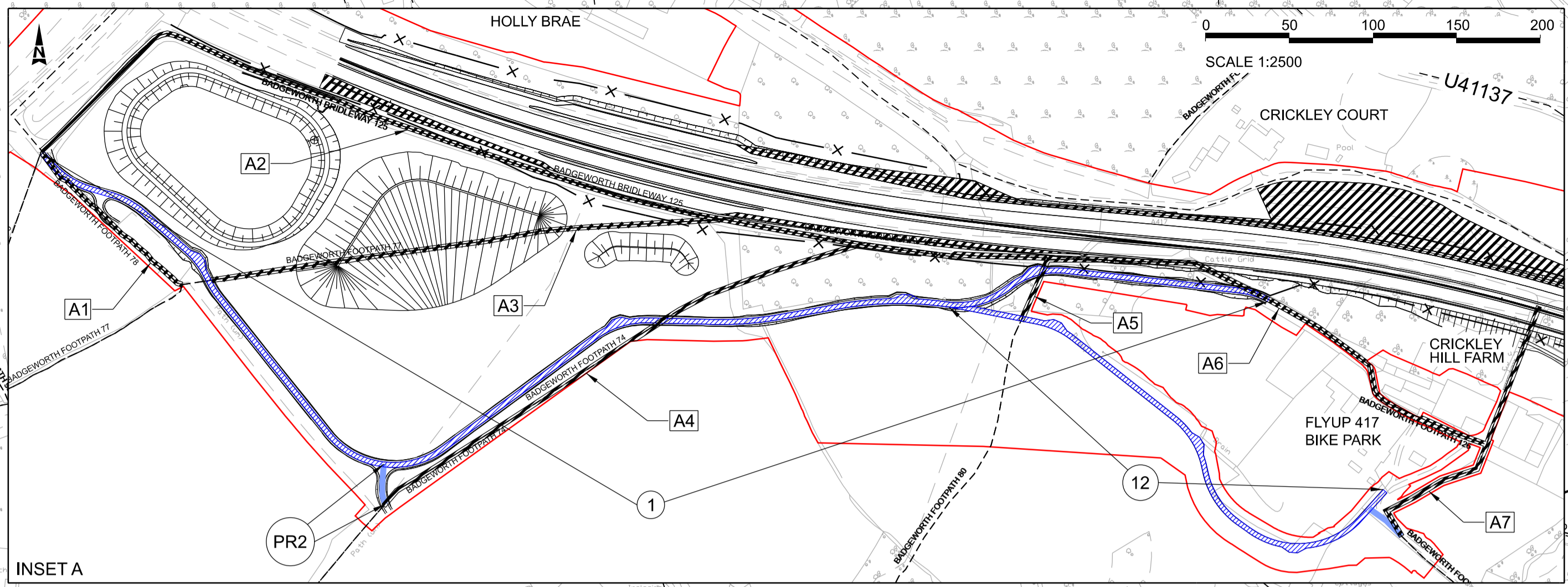
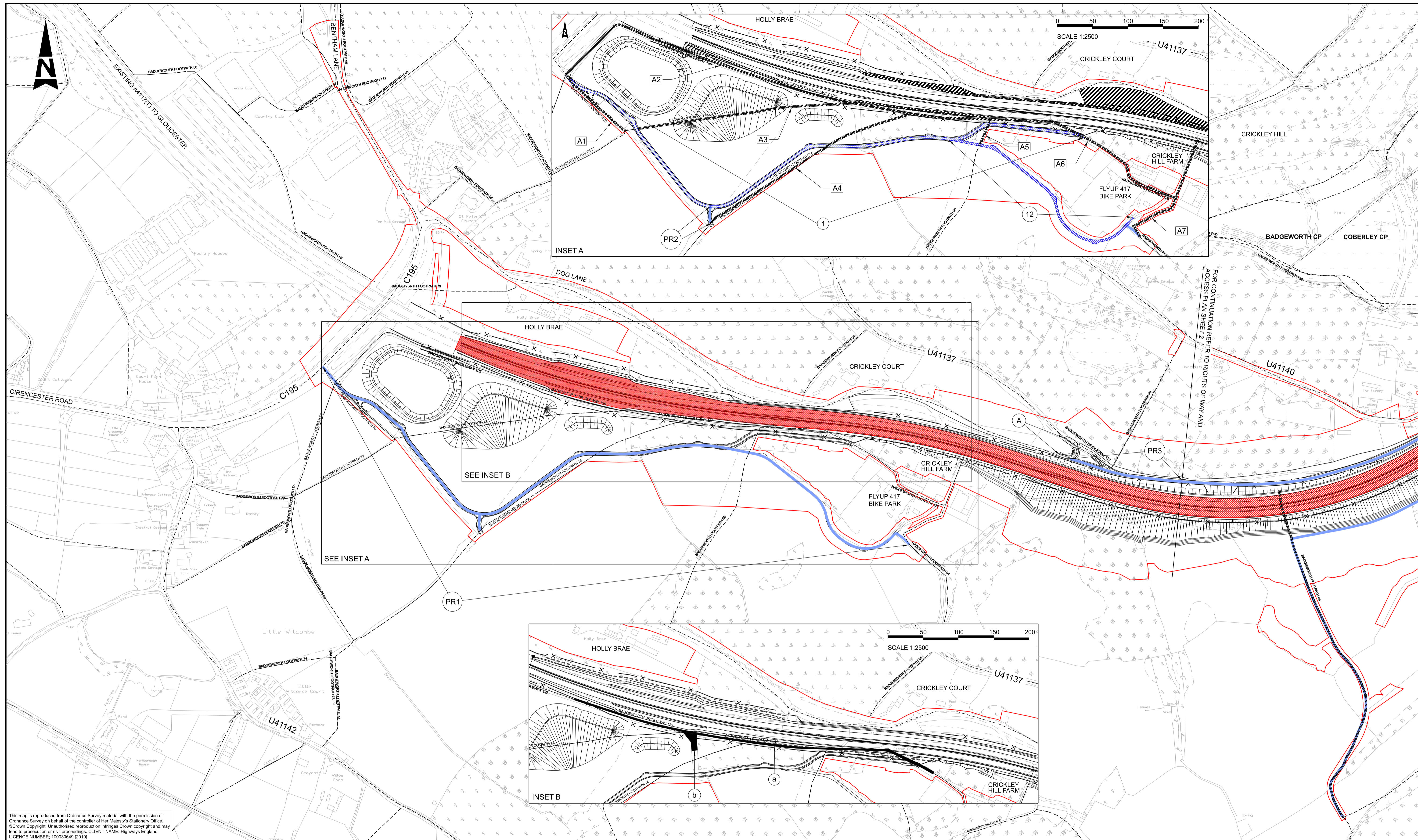
Rev.	Date	Description	By	Chk'd	App'd	Auth'd
C03	10/02/22	DEADLINE 4 ISSUE TO PINS	ES	DA	DB	JP

Suitability Drawing Status
A4 STAGE COMPLETED

Project Title
A417 MISSING LINK

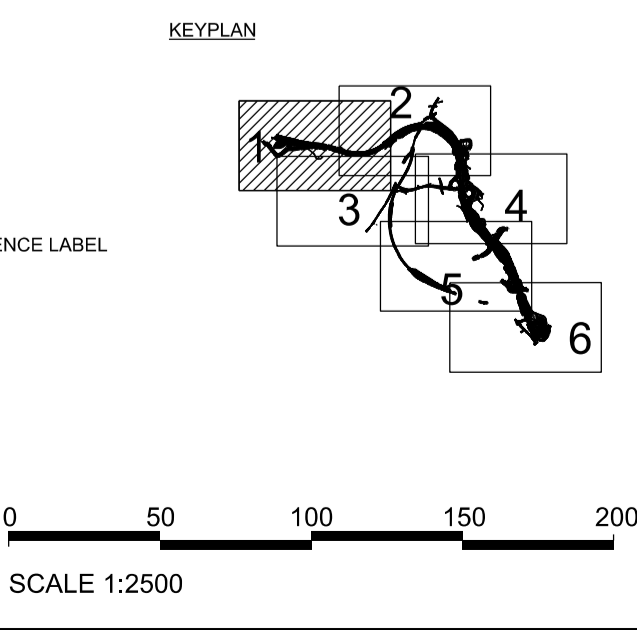


Drawing Title					
RIGHTS OF WAY AND ACCESS APFP REGULATIONS 5(2)(k) KEY PLAN APPLICATION NUMBER: TR010056					
Scale	By	Checked	Approved	Authorised	
1:10000	ES	DA	DB	JP	
Original Size	Date	Date	Date	Date	
A1	10/02/22	10/02/22	10/02/22	10/02/22	
Drawing Number	HE PIN	Originator	Volume	Revision	
HE551505 - ARP - LSI	X_XX_XXXX_X	-DR - ZL - 000500		C03	
Location	Type	Role	Number		



This map is reproduced from Ordnance Survey material with the permission of Ordnance Survey on behalf of the controller of Her Majesty's Stationery Office. © Crown Copyright. Unauthorised reproduction infringes Crown copyright and may lead to prosecution or civil proceedings. CLIENT NAME: Highways England LICENCE NUMBER: 100030649 (2019)

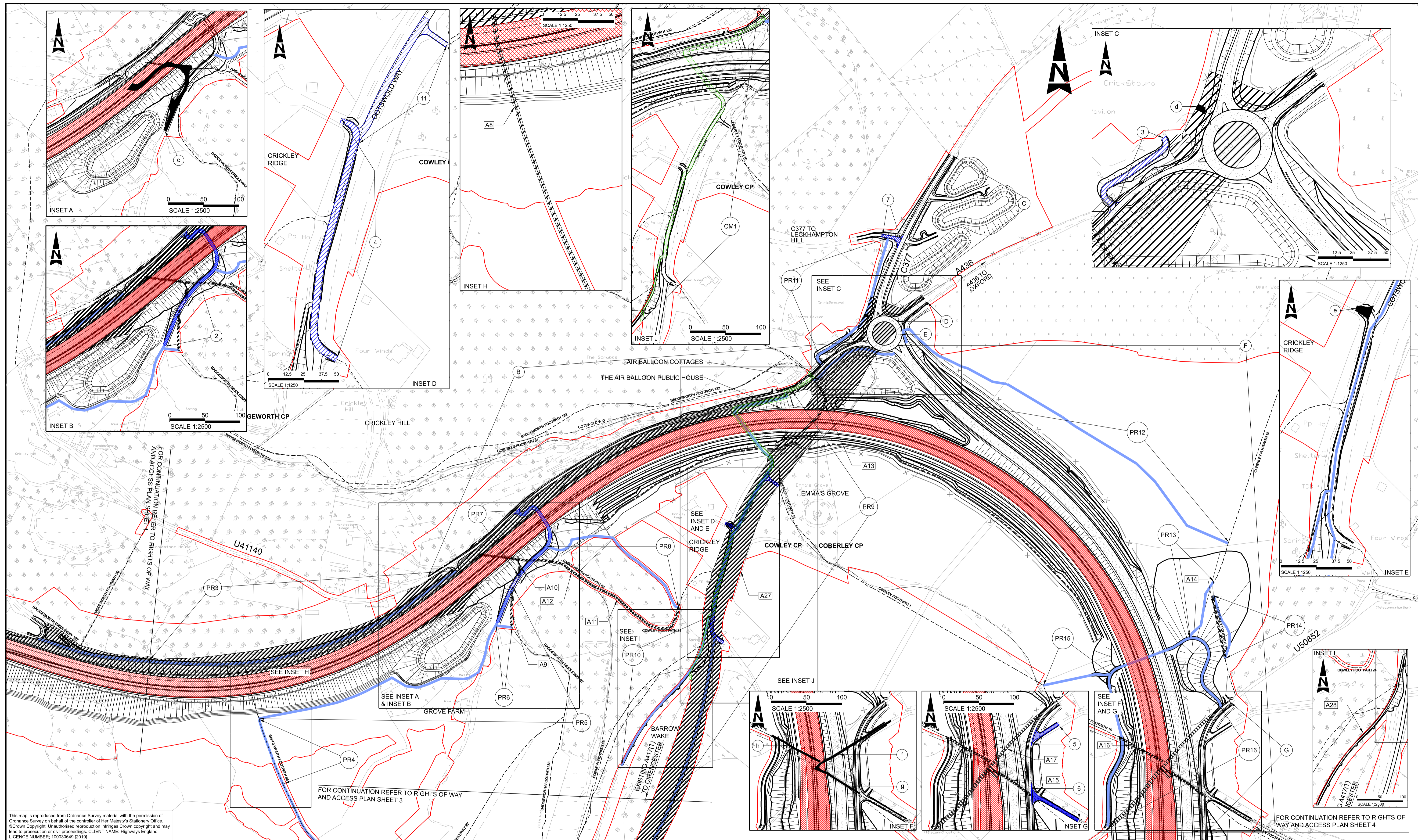
- NOTES**
1. ALL DIMENSIONS ARE IN METRES UNLESS NOTED OTHERWISE.
- LEGEND:**
- EXISTING HIGHWAYS TO BE STOPPED UP
 - NEW AND IMPROVED HIGHWAY - TRUNK ROAD
 - NEW AND IMPROVED HIGHWAY - SIDE ROAD
 - NEW PRIVATE MEANS OF ACCESS
 - PRIVATE MEANS OF ACCESS TO BE STOPPED UP
 - PRELIMINARY SCHEME DESIGN
 - NEW PUBLIC RIGHTS OF WAY
 - PARISH BOUNDARY
 - DEVELOPMENT CONSENT ORDER BOUNDARY
 - EXISTING PUBLIC RIGHT OF WAY
 - PRIVATE MEANS OF ACCESS TO BE STOPPED UP REFERENCE LABEL
 - NEW PRIVATE MEANS OF ACCESS REFERENCE LABEL
 - NEW HIGHWAY REFERENCE LABEL
 - FENCELINE
 - PUBLIC HIGHWAY TO BE STOPPED UP
 - NEW PUBLIC RIGHT OF WAY
 - UNCLASSIFIED ROAD REFERENCE NUMBER



Rev.	Date	Description	By	Chk'd	App'd	Auth'd
C02	10/02/22	DEADLINE 4 ISSUE TO PINS	ES	DA	DB	JP

Client	highways england
Suitability	A4
Drawing Status	STAGE COMPLETED

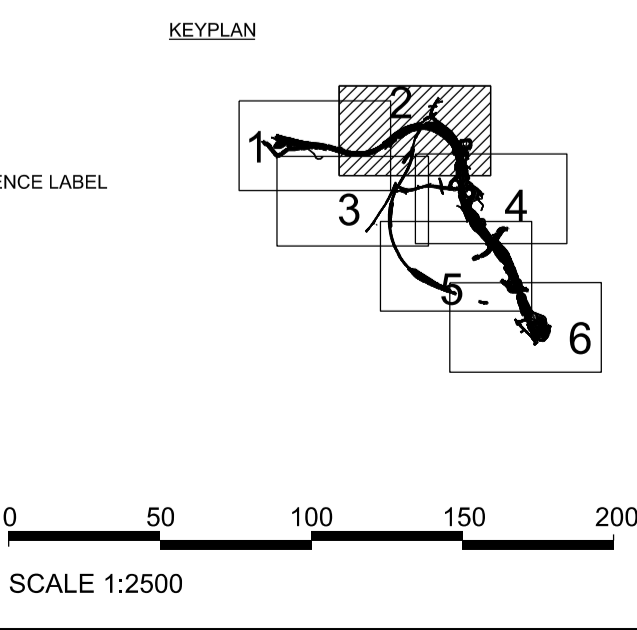
Project Title		A417 MISSING LINK			
Drawing Title		RIGHTS OF WAY AND ACCESS PLANS APFP REGULATIONS 5(2)(k) SHEET 1 OF 6 APPLICATION NUMBER: TR010056			
Scale	1:2500	By	ES	Checked	DA
Original Size	A1	Date	10/02/22	Date	10/02/22
Approved	DB	Date	10/02/22	Authorised	JP
Drawing Number	HE PIN	Originator	ARP	Volume	LSI
HE551505 - X_XX_XXXX_X	-DR - ZL - 000501	Location	Type	Role	Number
C02					



This map is reproduced from Ordnance Survey material with the permission of Ordnance Survey on behalf of the controller of Her Majesty's Stationery Office. © Crown Copyright. Unauthorised reproduction infringes Crown copyright and may lead to prosecution or civil proceedings. CLIENT NAME: Highways England LICENCE NUMBER: 100030649 (2019)

NOTES
1. ALL DIMENSIONS ARE IN METRES UNLESS NOTED OTHERWISE.

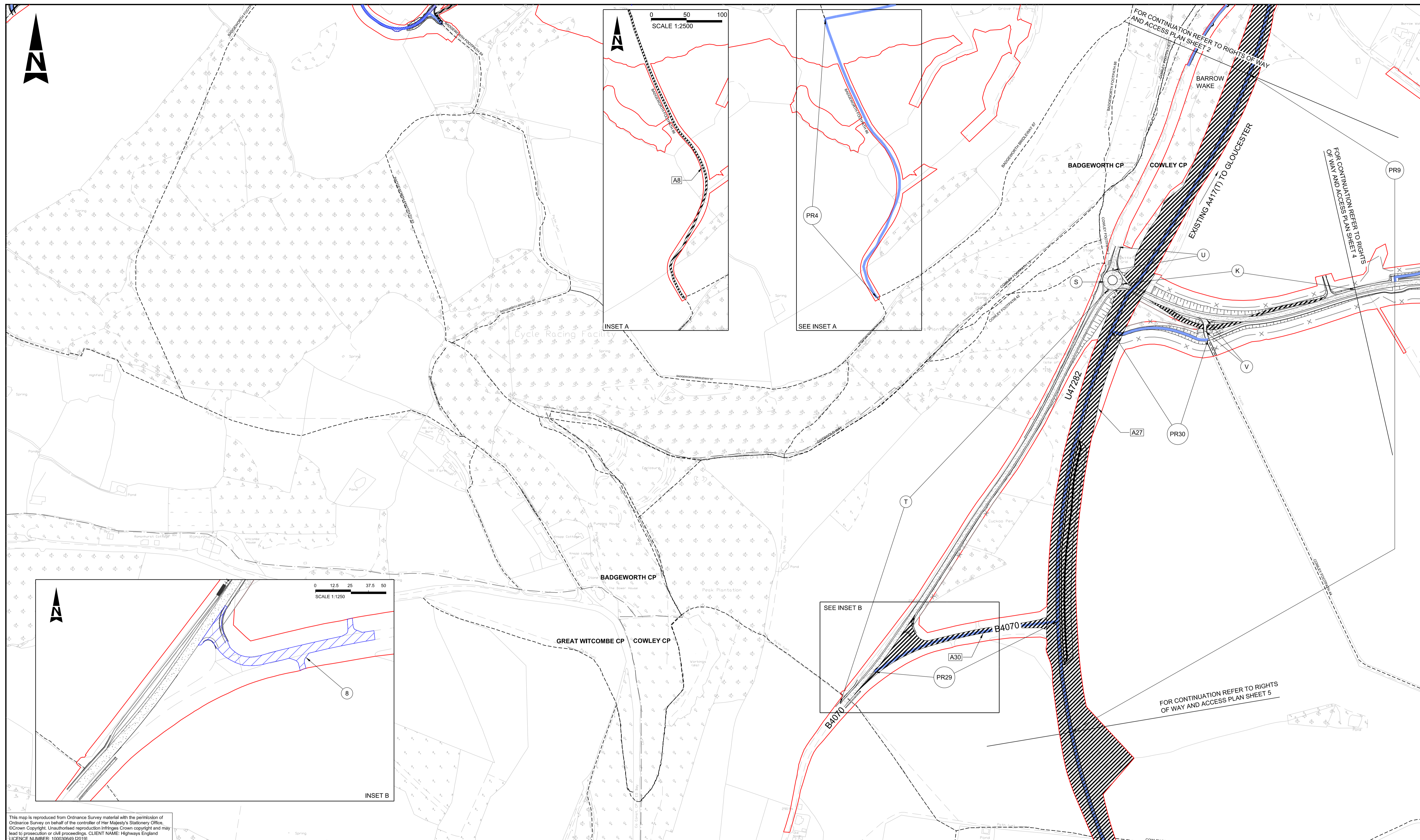
- LEGEND:**
- EXISTING HIGHWAYS TO BE STOPPED UP
 - NEW AND IMPROVED HIGHWAY - TRUNK ROAD
 - NEW AND IMPROVED HIGHWAY - SIDE ROAD
 - NEW PRIVATE MEANS OF ACCESS
 - PRIVATE MEANS OF ACCESS TO BE STOPPED UP
 - PRELIMINARY SCHEME DESIGN
 - NEW PUBLIC RIGHTS OF WAY
 - PARISH BOUNDARY
 - DEVELOPMENT CONSENT ORDER BOUNDARY
 - RIGHT OF WAY FOR CATTLE MOVEMENTS
 - EXISTING PUBLIC RIGHT OF WAY
 - PRIVATE MEANS OF ACCESS TO BE STOPPED UP REFERENCE LABEL
 - NEW PRIVATE MEANS OF ACCESS REFERENCE LABEL
 - NEW HIGHWAY REFERENCE LABEL
 - FENCELINE
 - PUBLIC HIGHWAY TO BE STOPPED UP
 - NEW PUBLIC RIGHT OF WAY
 - UNCLASSIFIED ROAD REFERENCE NUMBER



CO3	29/03/22	DEADLINE 6 ISSUE TO PINS	RJ	CT	JP	JP
Rev.	Date	Description	By	Chk'd	App'd	Auth'd

Suitability	Drawing Status
A4	STAGE COMPLETED
Client	

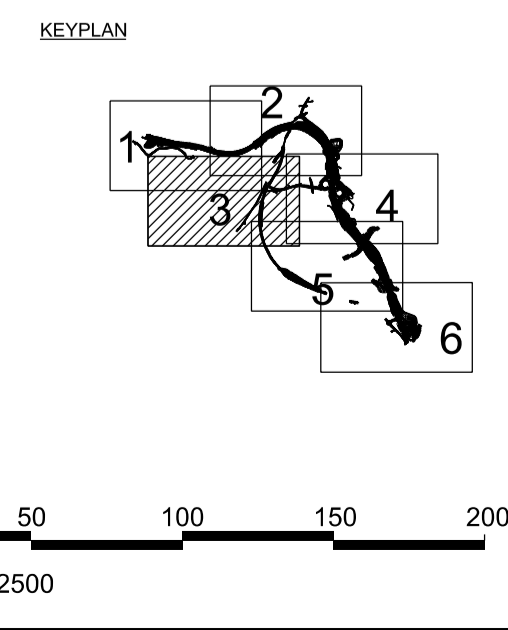
Project Title		A417 MISSING LINK			
Drawing Title					
RIGHTS OF WAY AND ACCESS PLANS					
APFP REGULATIONS 5(2)(k)					
SHEET 2 OF 6					
APPLICATION NUMBER: TR010056					
Scale	1:2500	By	RJ	Checked	CT
Original Size	A1	Date	29/03/22	Date	29/03/22
Approved	JP	Date	29/03/22	Authorised	JP
Date	29/03/22	Drawing Number		HE PIN	Volume
Revision	29/03/22	HE551505 - ARP - LSI		Location	C03
		X_XX_XXXX_X -DR-ZL-000502		Type	Role
				Number	



This map is reproduced from Ordnance Survey material with the permission of Ordnance Survey on behalf of the controller of Her Majesty's Stationery Office. © Crown Copyright. Unauthorised reproduction infringes Crown copyright and may lead to prosecution or civil proceedings. CLIENT NAME: Highways England LICENCE NUMBER: 100030649 (2019)

NOTES
1. ALL DIMENSIONS ARE IN METRES UNLESS NOTED OTHERWISE.

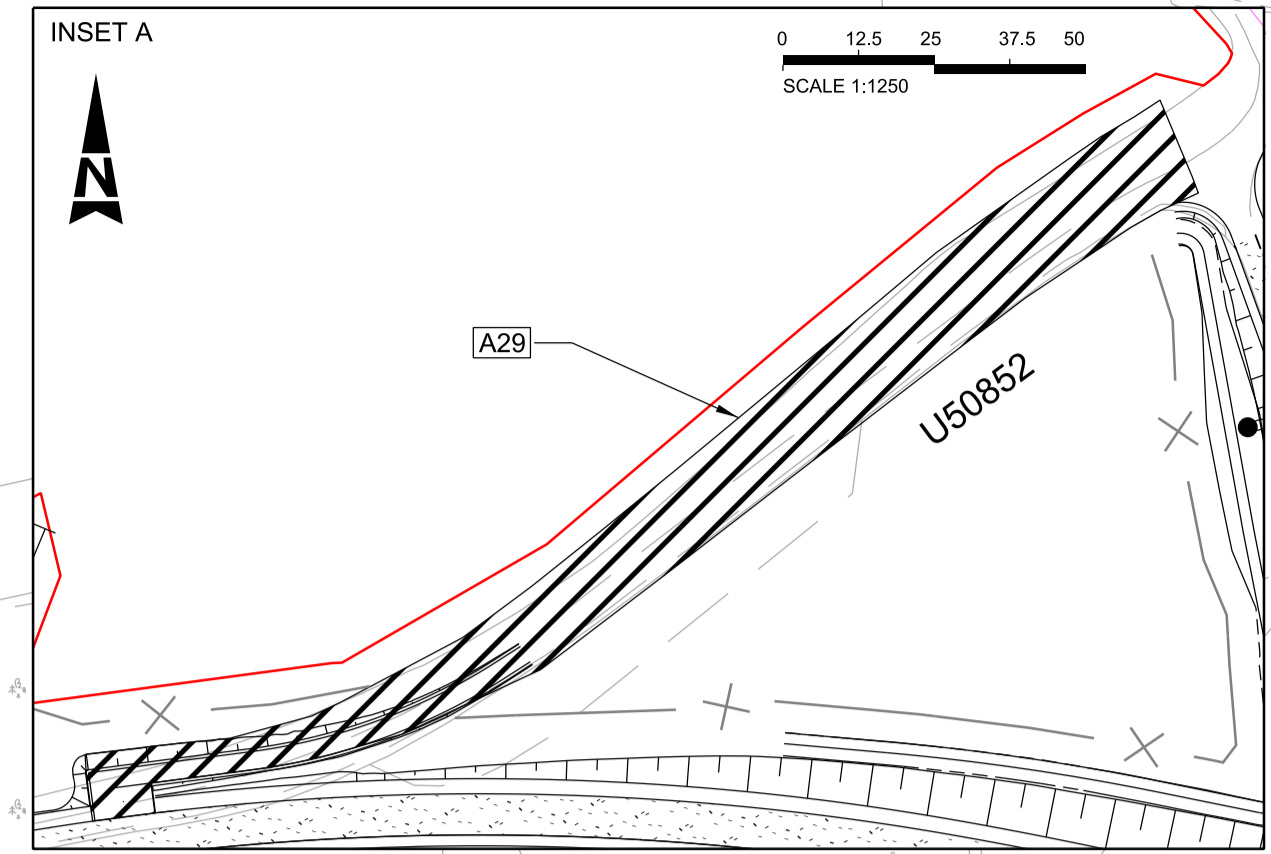
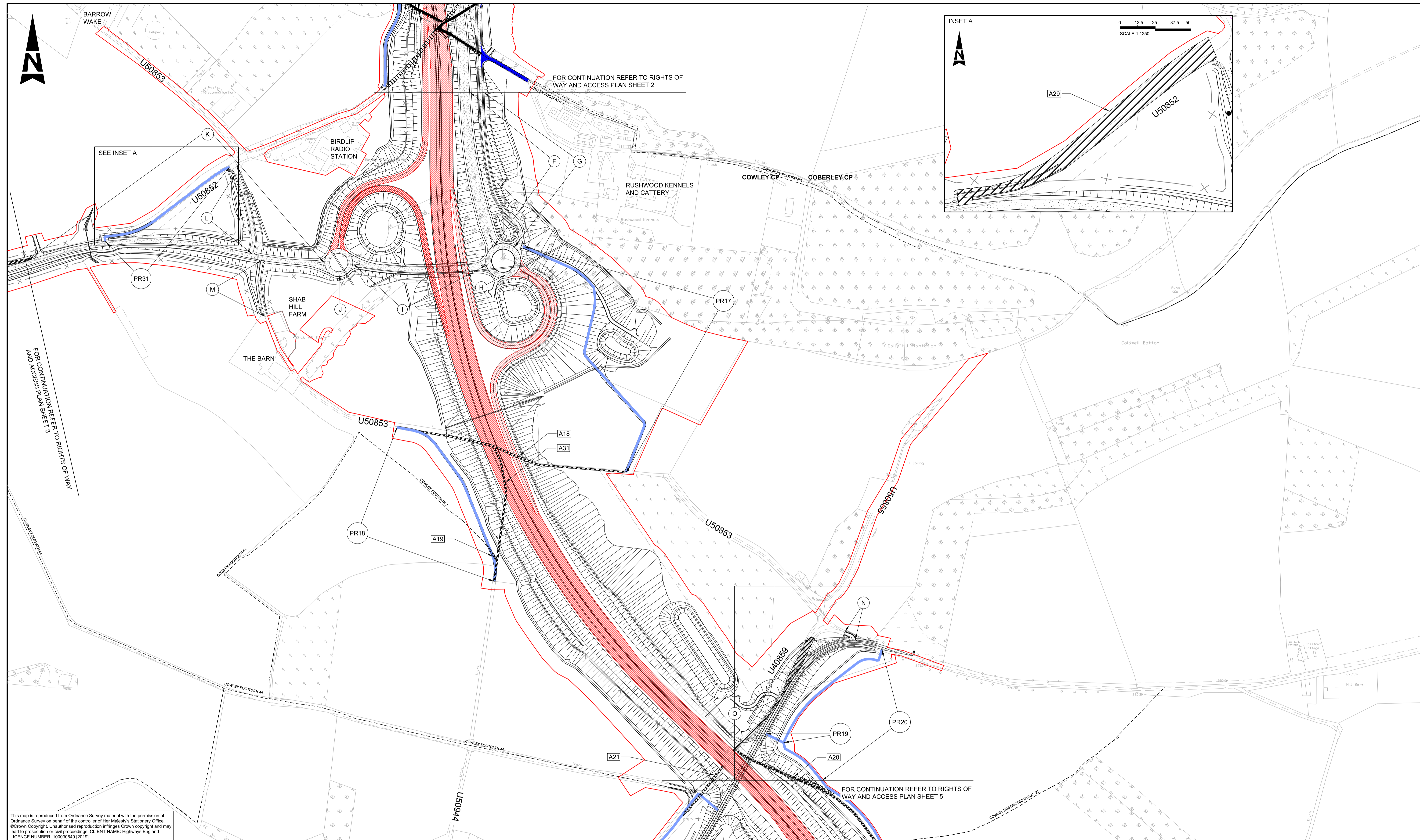
LEGEND:	
	EXISTING HIGHWAYS TO BE STOPPED UP
	NEW AND IMPROVED HIGHWAY - TRUNK ROAD
	NEW AND IMPROVED HIGHWAY - SIDE ROAD
	NEW PRIVATE MEANS OF ACCESS
	PRIVATE MEANS OF ACCESS TO BE STOPPED UP
	PRELIMINARY SCHEME DESIGN
	NEW PUBLIC RIGHTS OF WAY
	PARISH BOUNDARY
	DEVELOPMENT CONSENT ORDER BOUNDARY
	EXISTING PUBLIC RIGHT OF WAY
	PRIVATE MEANS OF ACCESS TO BE STOPPED UP REFERENCE LABEL
	NEW PRIVATE MEANS OF ACCESS REFERENCE LABEL
	NEW HIGHWAY REFERENCE LABEL
	FENCELINE
	PUBLIC HIGHWAY TO BE STOPPED UP
	NEW PUBLIC RIGHT OF WAY
	UNCLASSIFIED ROAD REFERENCE NUMBER



Rev.	Date	Description	By	Chk'd	App'd	Auth'd
C01	25/05/21	APPLICATION SUBMISSION (MAY 2021)	ES	DA	JP	YB

Suitability	A3	Drawing Status	STAGE COMPLETED
Client			

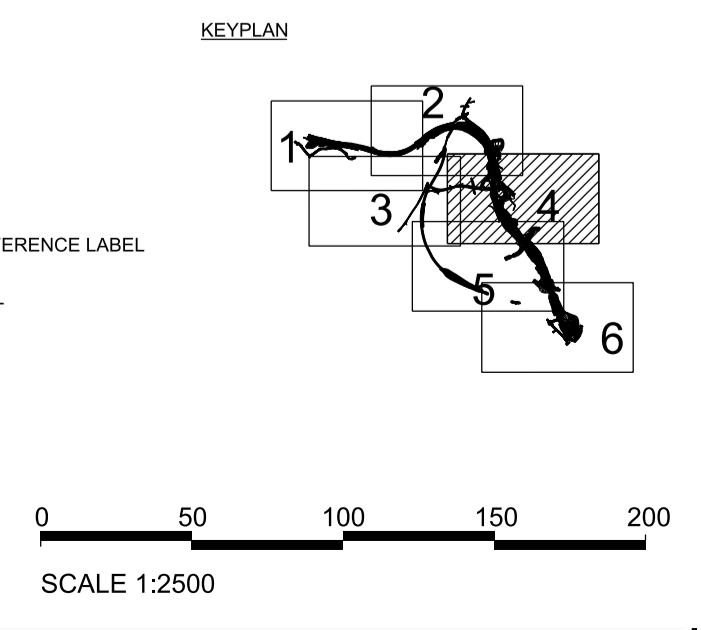
Project Title						A417 MISSING LINK					
Drawing Title						RIGHTS OF WAY AND ACCESS PLANS APFP REGULATIONS 5(2)(k) SHEET 3 OF 6 APPLICATION NUMBER: TR010056					
Scale	1:2500	By	ES	Checked	DA	Approved	JP	Authorised	YB		
Original Size	A1	Date	21/05/21	Date	21/05/21	Date	25/05/21	Date	25/05/21		
Drawing Number	HE PIN	Originator	ARP	Volume	LSI						
	HE551505	-	DR	-	ZL	-	000503			C01	
	X_XX_XXXX_X	-	DR	-	ZL	-	000503				
	Location	Type	Role	Number							



This map is reproduced from Ordnance Survey material with the permission of Ordnance Survey on behalf of the controller of Her Majesty's Stationery Office. © Crown Copyright. Unauthorised reproduction infringes Crown copyright and may lead to prosecution or civil proceedings. CLIENT NAME: Highways England LICENCE NUMBER: 100030649 (2019)

NOTES
1. ALL DIMENSIONS ARE IN METRES UNLESS NOTED OTHERWISE.

LEGEND:	
	EXISTING HIGHWAYS TO BE STOPPED UP
	NEW AND IMPROVED HIGHWAY - TRUNK ROAD
	NEW AND IMPROVED HIGHWAY - SIDE ROAD
	NEW PRIVATE MEANS OF ACCESS
	PRIVATE MEANS OF ACCESS TO BE STOPPED UP
	PRELIMINARY SCHEME DESIGN
	NEW PUBLIC RIGHTS OF WAY
	PARISH BOUNDARY
	DEVELOPMENT CONSENT ORDER BOUNDARY
	EXISTING PUBLIC RIGHT OF WAY
	PRIVATE MEANS OF ACCESS TO BE STOPPED UP REFERENCE LABEL
	NEW PRIVATE MEANS OF ACCESS REFERENCE LABEL
	NEW HIGHWAY REFERENCE LABEL
	FENCELINE
	PUBLIC HIGHWAY TO BE STOPPED UP
	NEW PUBLIC RIGHT OF WAY
	UNCLASSIFIED ROAD REFERENCE NUMBER



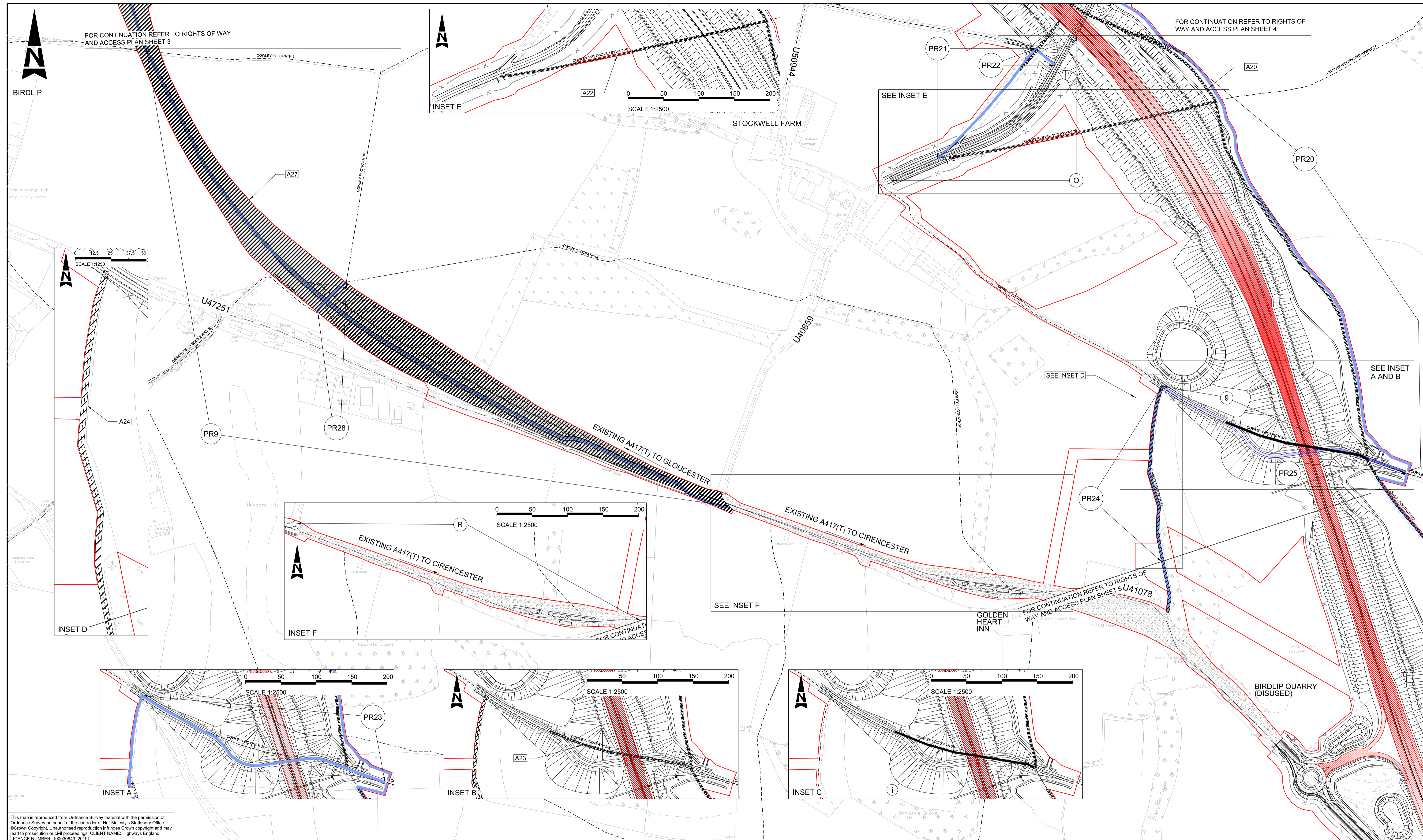
Rev.	Date	Description	By	Chk'd	App'd	Auth'd
C02	20/10/21	PROCEDURAL DEADLINE A	ES	DA	DB	YB

Suitability Drawing Status
A3 STAGE COMPLETED



Project Title
A417 MISSING LINK

Drawing Title					
RIGHTS OF WAY AND ACCESS PLANS APFP REGULATIONS 5(2)(k) SHEET 4 OF 6 APPLICATION NUMBER: TR010056					
Scale	By	Checked	Approved	Authorised	
1:2500	ES	DA	DB	YB	
Original Size	Date	Date	Date	Date	
A1	20/10/21	20/10/21	20/10/21	20/10/21	
Drawing Number	HE PIN	Originator	Volume	Revision	
HE551505 - ARP - LSI	X_XX_XXXX_X	-DR - ZL - 000504		C02	
Location	Type	Role	Number		



FOR CONTINUATION REFER TO RIGHTS OF WAY AND ACCESS PLAN SHEET 3

FOR CONTINUATION REFER TO RIGHTS OF WAY AND ACCESS PLAN SHEET 4

FOR CONTINUATION REFER TO RIGHTS OF WAY AND ACCESS PLAN SHEET 6 U41078

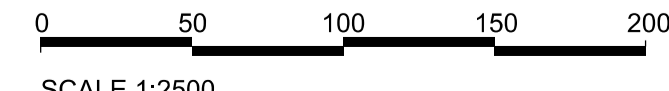
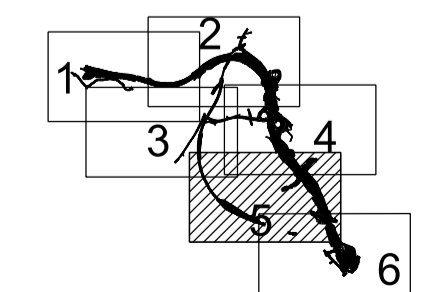
This map is reproduced from Ordnance Survey material with the permission of Ordnance Survey on behalf of the controller of Her Majesty's Stationery Office. © Crown Copyright. Unauthorised reproduction infringes Crown copyright and may lead to prosecution or civil proceedings. CLIENT NAME: Highways England LICENCE NUMBER: 100030649 (2019)

NOTES
1. ALL DIMENSIONS ARE IN METRES UNLESS NOTED OTHERWISE.

LEGEND:

	EXISTING HIGHWAYS TO BE STOPPED UP		EXISTING PUBLIC RIGHT OF WAY
	NEW AND IMPROVED HIGHWAY - TRUNK ROAD		PRIVATE MEANS OF ACCESS TO BE STOPPED UP REFERENCE LABEL
	NEW AND IMPROVED HIGHWAY - SIDE ROAD		NEW PRIVATE MEANS OF ACCESS REFERENCE LABEL
	NEW PRIVATE MEANS OF ACCESS		NEW HIGHWAY REFERENCE LABEL
	PRIVATE MEANS OF ACCESS TO BE STOPPED UP		FENCILINE
	PRELIMINARY SCHEME DESIGN		PUBLIC HIGHWAY TO BE STOPPED UP
	NEW PUBLIC RIGHTS OF WAY		NEW PUBLIC RIGHT OF WAY
	PARISH BOUNDARY		UNCLASSIFIED ROAD REFERENCE NUMBER
	DEVELOPMENT CONSENT ORDER BOUNDARY		

KEYPLAN



CO1	25/05/21	APPLICATION SUBMISSION (MAY 2021)	ES	DA	JP	YB
Rev.	Date	Description	By	Chk'd	App'd	Auth'd

Suitability Drawing Status
A3 STAGE COMPLETED

Client

Project Title
A417 MISSING LINK

Drawing Title RIGHTS OF WAY AND ACCESS PLANS APFP REGULATIONS 5(2)(K) SHEET 5 OF 6 APPLICATION NUMBER: TR010056					
Scale	By	Checked	Approved	Authorised	
1:2500	ES	DA	JP	YB	
Original Size	Date	Date	Date	Date	
A1	21/05/21	21/05/21	25/05/21	25/05/21	
Drawing Number	HE PIN	Originator	Volume	Revision	
HE551505 - ARP	-	LSI	-	C01	
X_XX_XXXX_X	-DR - ZL	-000505			
Location	Type	Role	Number		

